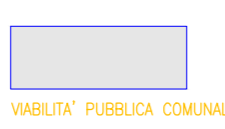
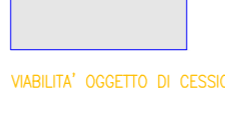
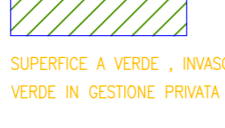








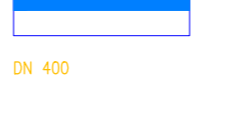



<p><b>VIABILITA' ESISTENTE</b></p> <ul style="list-style-type: none"> <li> VIABILITA' PUBBLICA ESISTENTE</li> <li> VIABILITA' PRIVATA ESISTENTE</li> <li> SUPERFICIE A VERDE - PAVIMENTO PRIMA POGGIO - VERDE IN GESTIONE PRIVATA</li> </ul>	<p><b>TERRENI CONTERMINI ALTRE DITTE</b></p> <ul style="list-style-type: none"> <li> ALTRI EDIFI - TERRENI ADIACENTI</li> <li> ALTRI EDIFI - TERRENI ADIACENTI NON EDIFICATI</li> <li> ALTRI EDIFI - TERRENI ADIACENTI EDIFICATI</li> </ul>	<p><b>OPERE IDRAULICHE</b></p> <ul style="list-style-type: none"> <li> VASCA LAMINAZIONE INTERRATA</li> <li> TRATTAMENTO F. POGGIO</li> <li> IMPIANTO DI SOLLEVAMENTO</li> <li> DN 300</li> <li> DN 300</li> <li> DN 400</li> <li> DN 800</li> </ul>
---	---	---